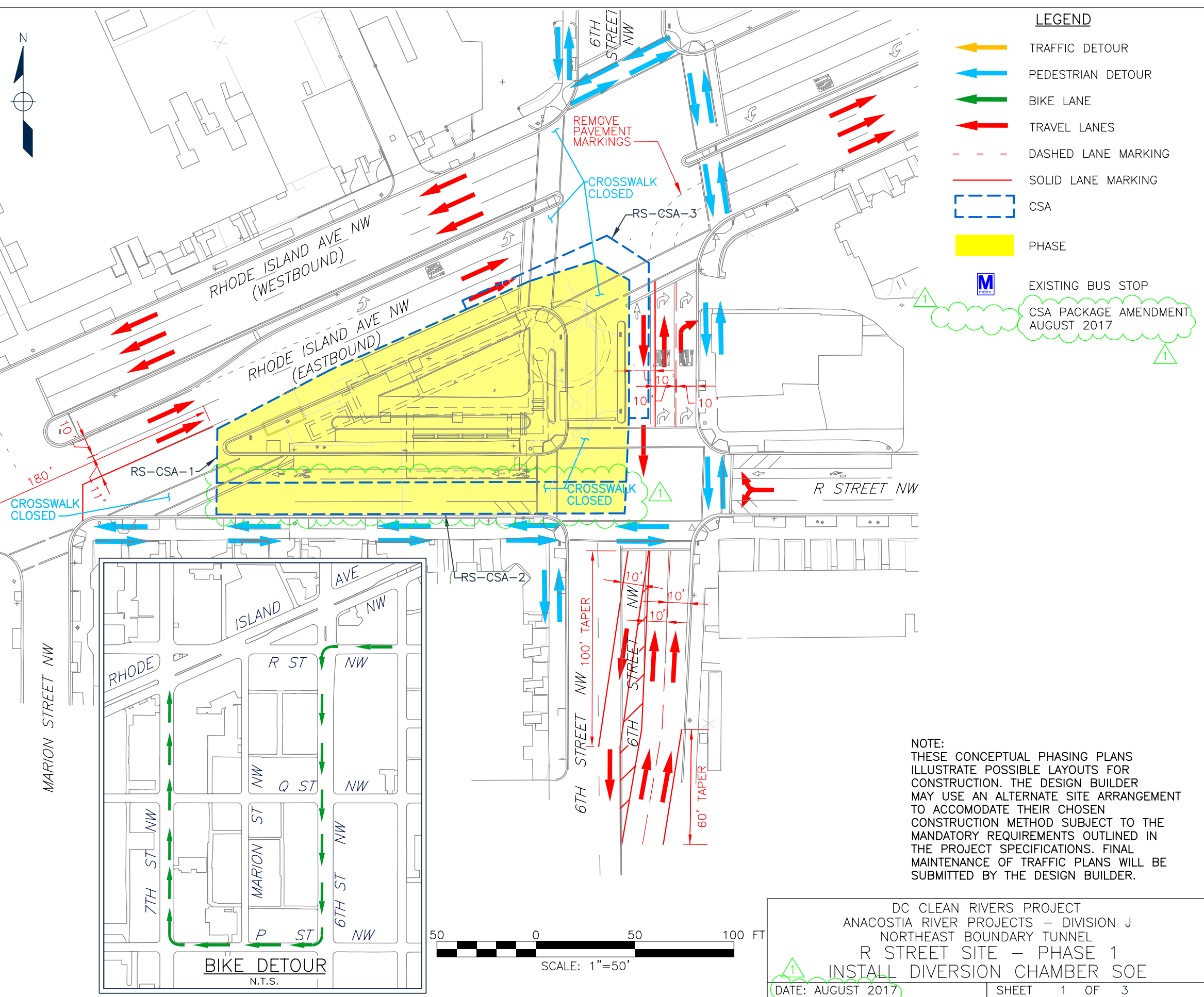
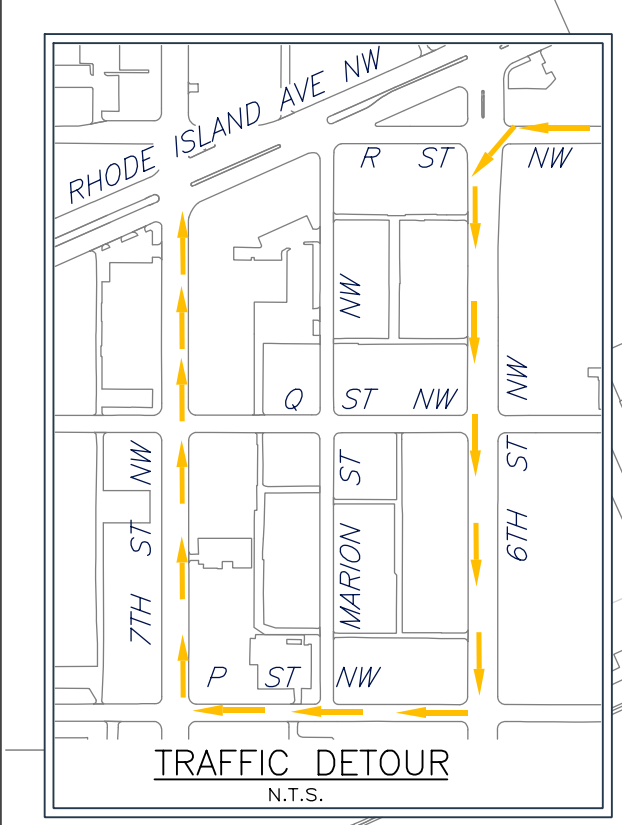
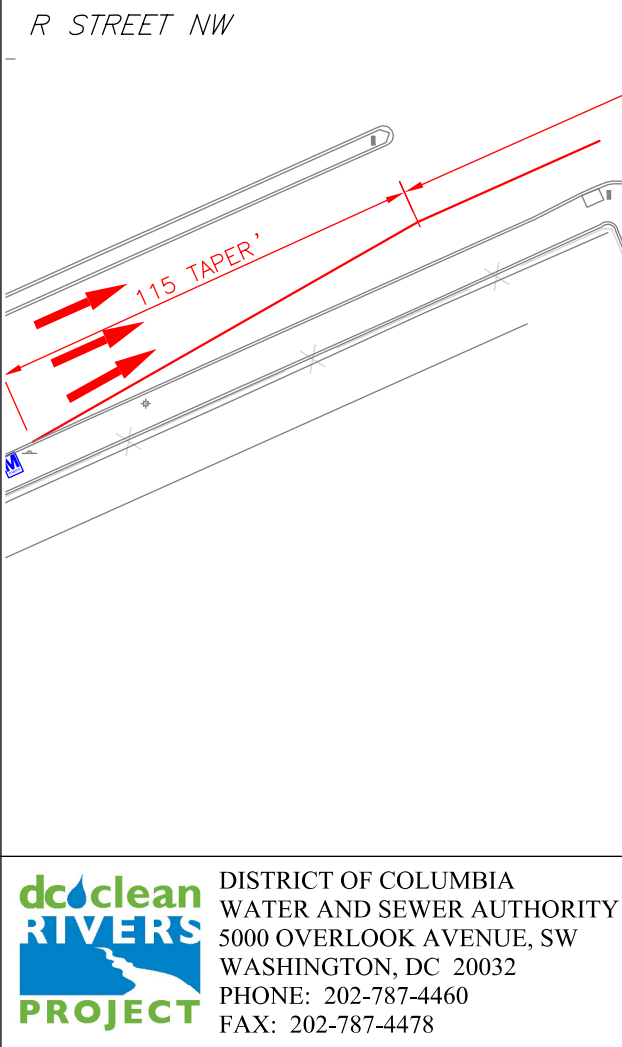


Q:\SMD\101608\_012\_2015\_2016\_Division\Working Data\Division J Traffic Study\CADD\CSA TRAFFIC PHASING\RS-PH1\_2D.dgn  
 Wednesday, August 02, 2017 AT 02:20 PM

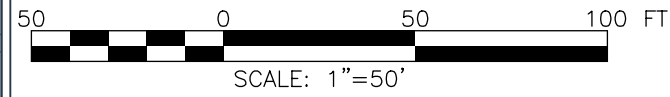


- LEGEND**
- TRAFFIC DETOUR
  - PEDESTRIAN DETOUR
  - BIKE LANE
  - TRAVEL LANES
  - DASHED LANE MARKING
  - SOLID LANE MARKING
  - CSA
  - PHASE
  - EXISTING BUS STOP
  - CSA PACKAGE AMENDMENT AUGUST 2017



NOTE:  
 THESE CONCEPTUAL PHASING PLANS ILLUSTRATE POSSIBLE LAYOUTS FOR CONSTRUCTION. THE DESIGN BUILDER MAY USE AN ALTERNATE SITE ARRANGEMENT TO ACCOMMODATE THEIR CHOSEN CONSTRUCTION METHOD SUBJECT TO THE MANDATORY REQUIREMENTS OUTLINED IN THE PROJECT SPECIFICATIONS. FINAL MAINTENANCE OF TRAFFIC PLANS WILL BE SUBMITTED BY THE DESIGN BUILDER.

DISTRICT OF COLUMBIA  
 WATER AND SEWER AUTHORITY  
 5000 OVERLOOK AVENUE, SW  
 WASHINGTON, DC 20032  
 PHONE: 202-787-4460  
 FAX: 202-787-4478












DC CLEAN RIVERS PROJECT  
 ANACOSTIA RIVER PROJECTS – DIVISION J  
 NORTHEAST BOUNDARY TUNNEL  
 R STREET SITE – PHASE 1  
 INSTALL DIVERSION CHAMBER SOE  
 DATE: AUGUST 2017

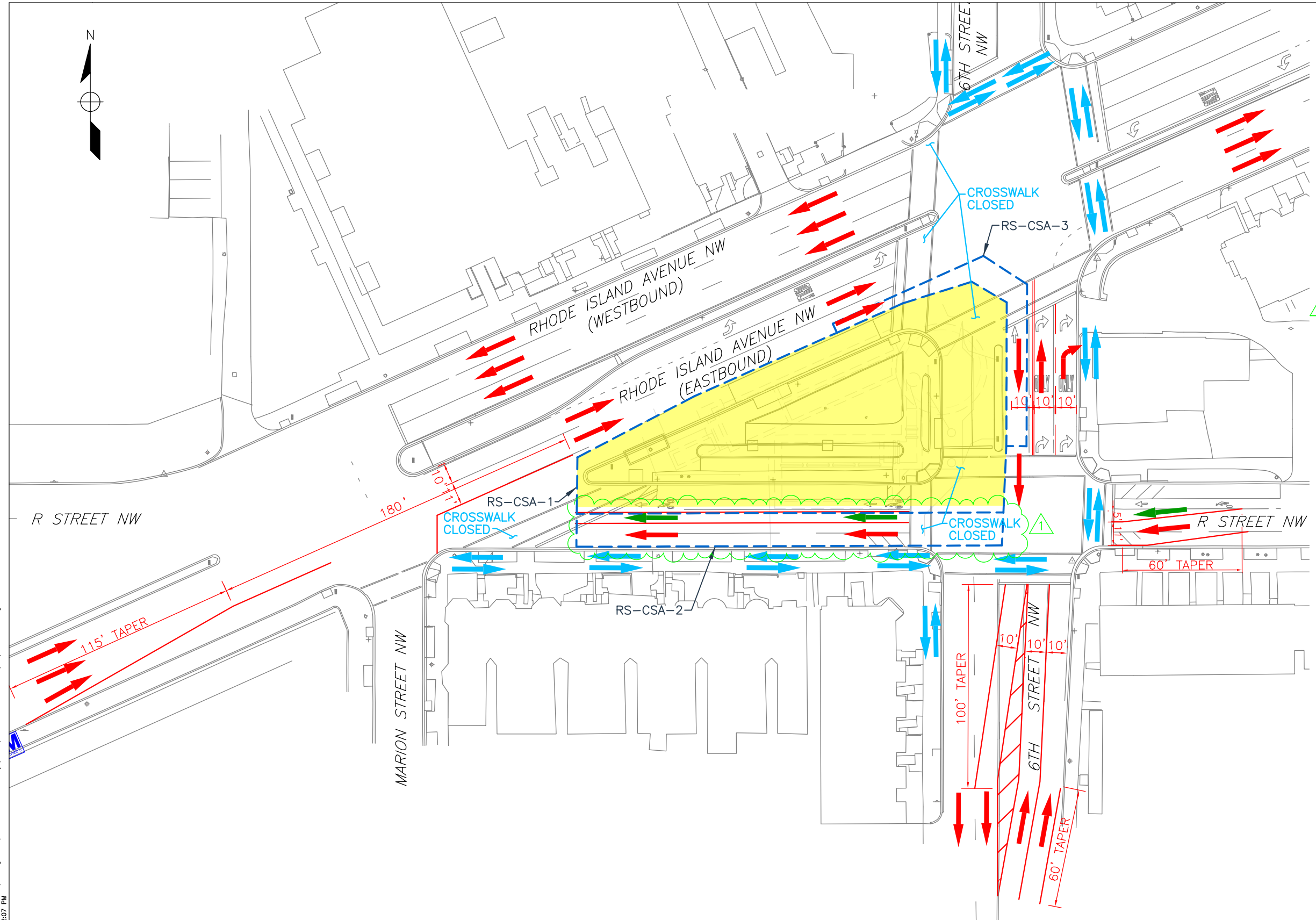
SHEET 1 OF 3



**LEGEND**


-  TRAFFIC DETOUR
-  PEDESTRIAN DETOUR
-  BIKE LANE
-  TRAVEL LANES
-  DASHED LANE MARKING
-  SOLID LANE MARKING
-  CSA
-  PHASE
-  EXISTING BUS STOP

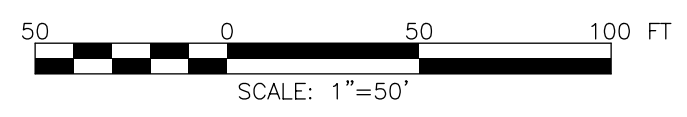
CSA PACKAGE AMENDMENT  
AUGUST 2017



NOTE:  
 THESE CONCEPTUAL PHASING PLANS  
 ILLUSTRATE POSSIBLE LAYOUTS FOR  
 CONSTRUCTION. THE DESIGN BUILDER  
 MAY USE AN ALTERNATE SITE ARRANGEMENT  
 TO ACCOMMODATE THEIR CHOSEN  
 CONSTRUCTION METHOD SUBJECT TO THE  
 MANDATORY REQUIREMENTS OUTLINED IN  
 THE PROJECT SPECIFICATIONS. FINAL  
 MAINTENANCE OF TRAFFIC PLANS WILL BE  
 SUBMITTED BY THE DESIGN BUILDER.

Q:\SMD\101608\_012\_2015\_2016\_Division\Working Data\Division J Traffic Study\CADD\CSA TRAFFIC PHASING\RS-PH2\_2D.dgn  
 Wednesday, August 02, 2017 AT 02:07 PM


 DISTRICT OF COLUMBIA  
 WATER AND SEWER AUTHORITY  
 5000 OVERLOOK AVENUE, SW  
 WASHINGTON, DC 20032  
 PHONE: 202-787-4460  
 FAX: 202-787-4478












DC CLEAN RIVERS PROJECT  
 ANACOSTIA RIVER PROJECTS – DIVISION J  
 NORTHEAST BOUNDARY TUNNEL  
 R STREET SITE – PHASE 2  
 CONSTRUCT DIVERSION FACILITY

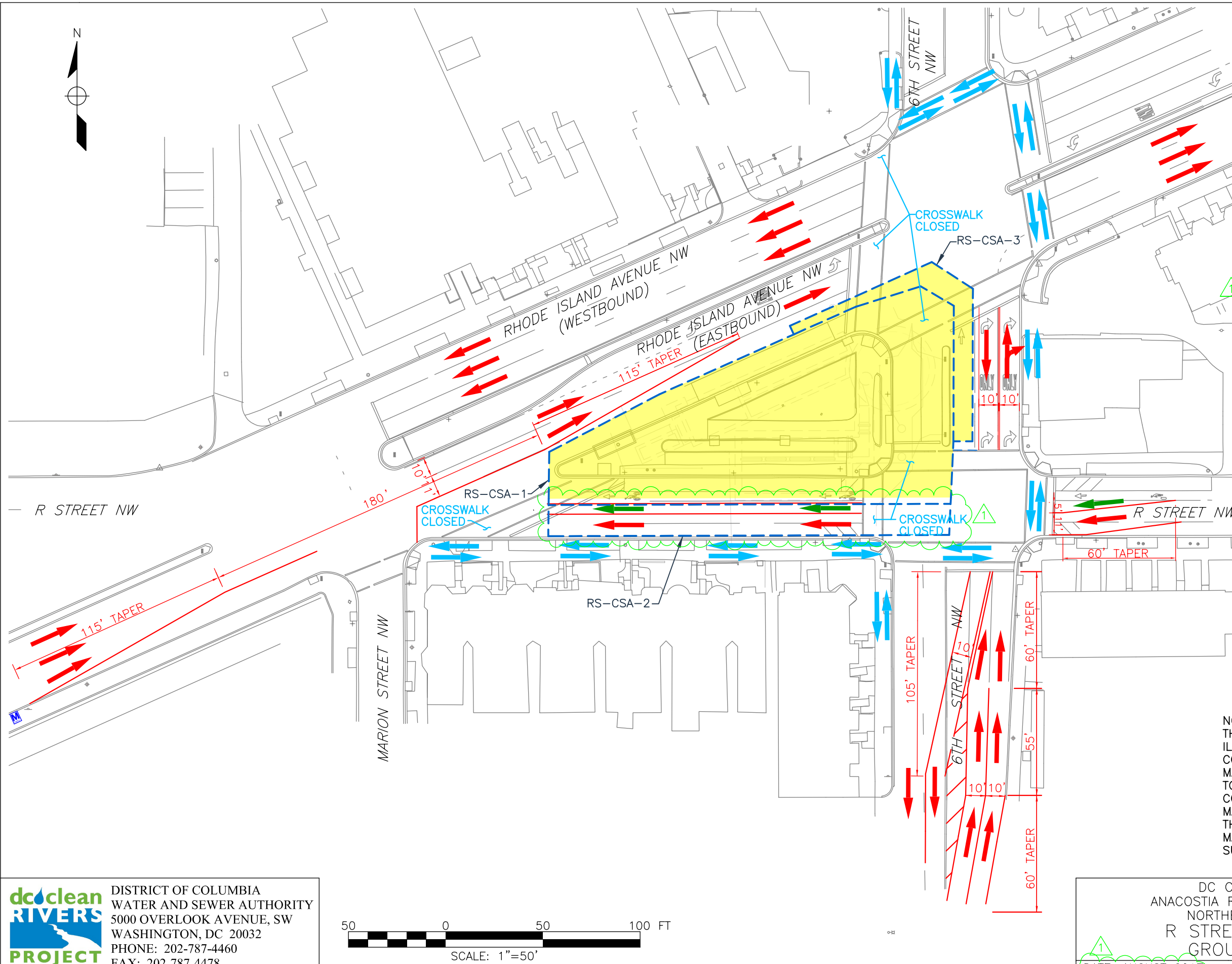
DATE: AUGUST 2017 SHEET 2 OF 3



**LEGEND**


-  TRAFFIC DETOUR
-  PEDESTRIAN DETOUR
-  BIKE LANE
-  TRAVEL LANES
-  DASHED LANE MARKING
-  SOLID LANE MARKING
-  CSA
-  PHASE
-  EXISTING BUS STOP

CSA PACKAGE AMENDMENT  
AUGUST 2017

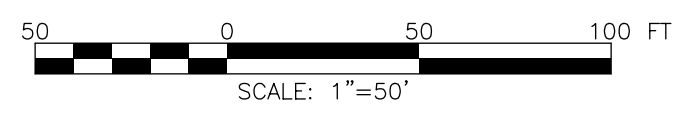


NOTE:  
 THESE CONCEPTUAL PHASING PLANS  
 ILLUSTRATE POSSIBLE LAYOUTS FOR  
 CONSTRUCTION. THE DESIGN BUILDER  
 MAY USE AN ALTERNATE SITE ARRANGEMENT  
 TO ACCOMMODATE THEIR CHOSEN  
 CONSTRUCTION METHOD SUBJECT TO THE  
 MANDATORY REQUIREMENTS OUTLINED IN  
 THE PROJECT SPECIFICATIONS. FINAL  
 MAINTENANCE OF TRAFFIC PLANS WILL BE  
 SUBMITTED BY THE DESIGN BUILDER.

G:\SMD\101608\_012\_2015\_2016\_Division\Working Data\Division J Traffic Study\CADD\CSA TRAFFIC PHASING\RS-PH3-2D.dgn  
 Wednesday, August 02, 2017 AT 02:16 PM



DISTRICT OF COLUMBIA  
 WATER AND SEWER AUTHORITY  
 5000 OVERLOOK AVENUE, SW  
 WASHINGTON, DC 20032  
 PHONE: 202-787-4460  
 FAX: 202-787-4478



DC CLEAN RIVERS PROJECT  
 ANACOSTIA RIVER PROJECTS - DIVISION J  
 NORTHEAST BOUNDARY TUNNEL  
 R STREET SITE - PHASE 3  
 GROUND IMPROVEMENT

DATE: AUGUST 2017 SHEET 3 OF 3