









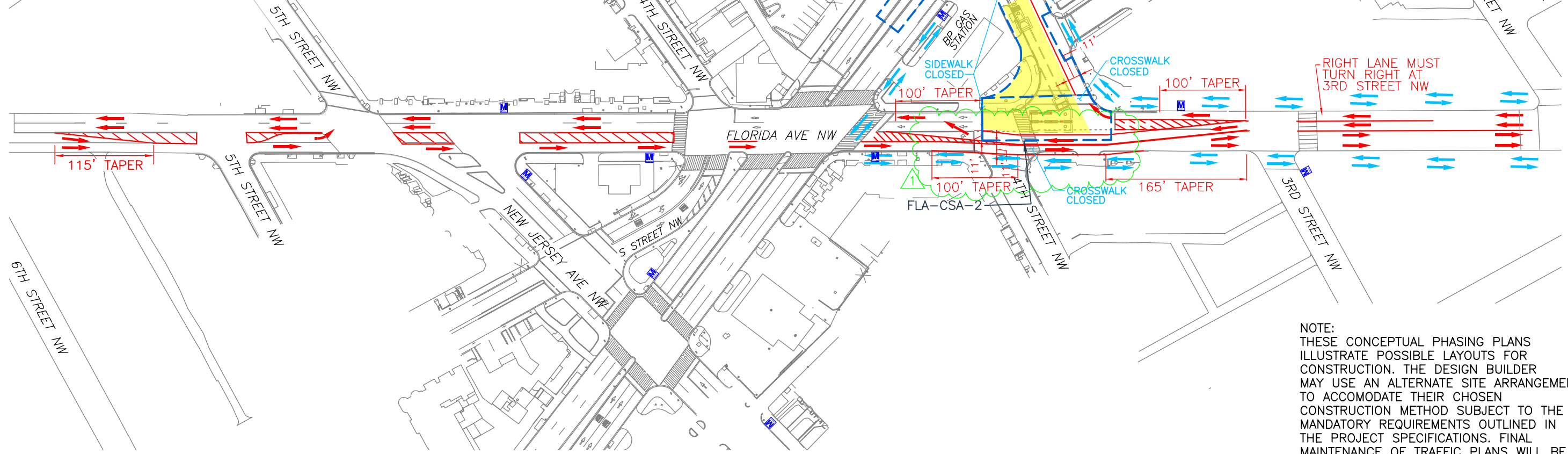
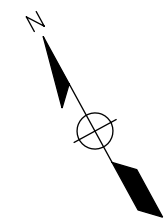
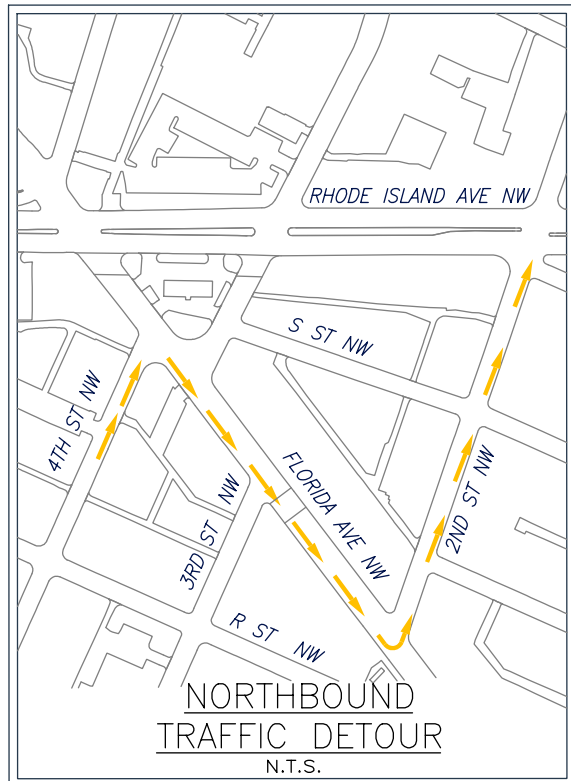
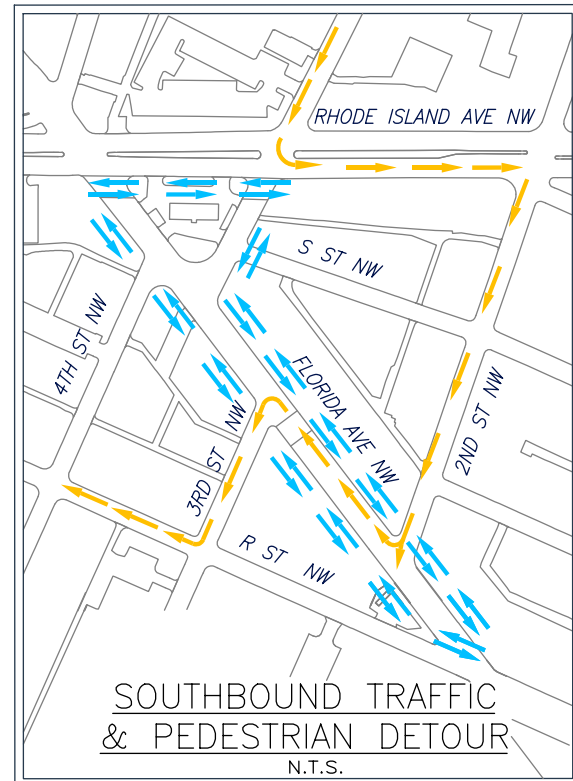



LEGEND

-  TRAFFIC DETOUR
-  PEDESTRIAN DETOUR
-  BIKE LANE
-  TRAVEL LANES
-  DASHED LANE MARKING
-  SOLID LANE MARKING
-  CSA
-  PHASE
-  EXISTING BUS STOP
-  CSA PACKAGE AMENDMENT AUGUST 2017

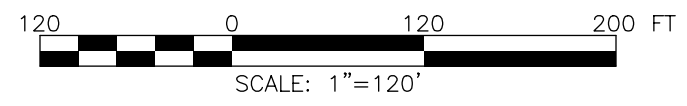


NOTE:
THESE CONCEPTUAL PHASING PLANS ILLUSTRATE POSSIBLE LAYOUTS FOR CONSTRUCTION. THE DESIGN BUILDER MAY USE AN ALTERNATE SITE ARRANGEMENT TO ACCOMMODATE THEIR CHOSEN CONSTRUCTION METHOD SUBJECT TO THE MANDATORY REQUIREMENTS OUTLINED IN THE PROJECT SPECIFICATIONS. FINAL MAINTENANCE OF TRAFFIC PLANS WILL BE SUBMITTED BY THE DESIGN BUILDER.

G:\EMD\101608_012_2015_2016_Division\Working Data\Division J Traffic Study\CADD\CSA TRAFFIC PHASING\FLA\FLA-PHP_2D.dgn
 Wednesday, August 02, 2017 AT 02:00 PM



DISTRICT OF COLUMBIA
WATER AND SEWER AUTHORITY
 5000 OVERLOOK AVENUE, SW
 WASHINGTON, DC 20032
 PHONE: 202-787-4460
 FAX: 202-787-4478



DC CLEAN RIVERS PROJECT
 ANACOSTIA RIVER PROJECTS – DIVISION J
 NORTHEAST BOUNDARY TUNNEL
 FLORIDA AVE SITE – PHASE 2
CONSTRUCT DIVERSION CHAMBER
 DATE: AUGUST 2017 | SHEET 2 OF 7