









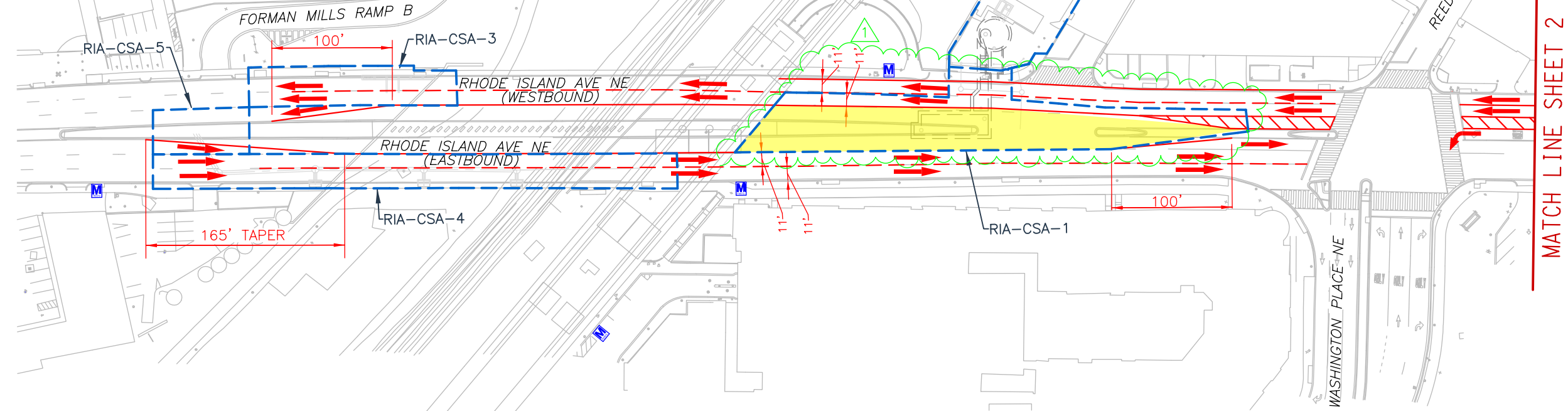
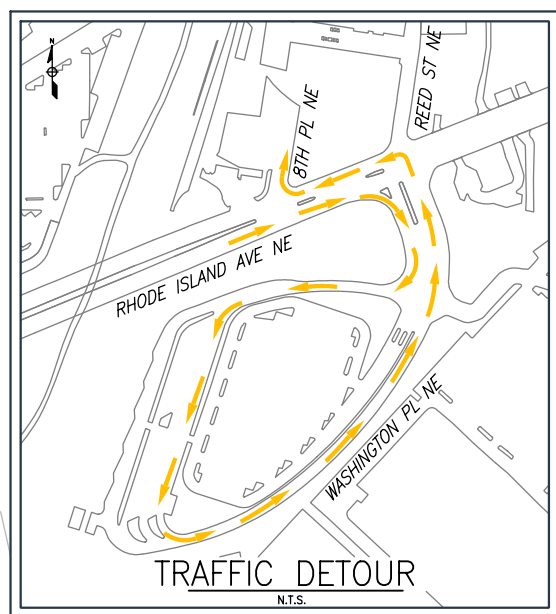
LEGEND

-  TRAFFIC DETOUR
-  PEDESTRIAN DETOUR
-  BIKE LANE
-  TRAVEL LANES
-  DASHED LANE MARKING
-  SOLID LANE MARKING
-  CSA
-  PHASE



EXISTING BUS STOP

 CSA PACKAGE AMENDMENT
AUGUST 2017



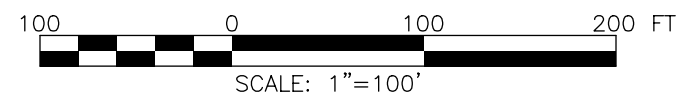
NOTES:

1. THESE CONCEPTUAL PHASING PLANS ILLUSTRATE POSSIBLE LAYOUTS FOR CONSTRUCTION. THE DESIGN BUILDER MAY USE AN ALTERNATE SITE ARRANGEMENT TO ACCOMODATE THEIR CHOSEN CONSTRUCTION METHOD SUBJECT TO THE MANDATORY REQUIREMENTS OUTLINED IN THE PROJECT SPECIFICATIONS. FINAL MAINTENANCE OF TRAFFIC PLANS WILL BE SUBMITTED BY THE DESIGN BUILDER.
2. THIS MOT SETUP SHALL BE USED FOR THE FINAL PHASE OF CONSTRUCTION TO RECONSTRUCT THE MEDIANS.

C:\BMD\101608_012_2015_2016_Division\Working Data\Division J Traffic Study\CADD\CSA TRAFFIC PHASING\RIA-RIH-PH1_2D - Updated CSA Package Amendment.dgn
 Wednesday, August 02, 2017 AT 11:49 AM











DISTRICT OF COLUMBIA
 WATER AND SEWER AUTHORITY
 5000 OVERLOOK AVENUE, SW
 WASHINGTON, DC 20032
 PHONE: 202-787-4460
 FAX: 202-787-4478



DC CLEAN RIVERS PROJECT
 ANACOSTIA RIVER PROJECTS - DIVISION J
 NORTHEAST BOUNDARY TUNNEL
RHODE ISLAND AVE SITE - PHASE 1
CONSTRUCT DIVERSION CHAMBER

DATE: AUGUST 2017 SHEET 1 OF 11

LEGEND

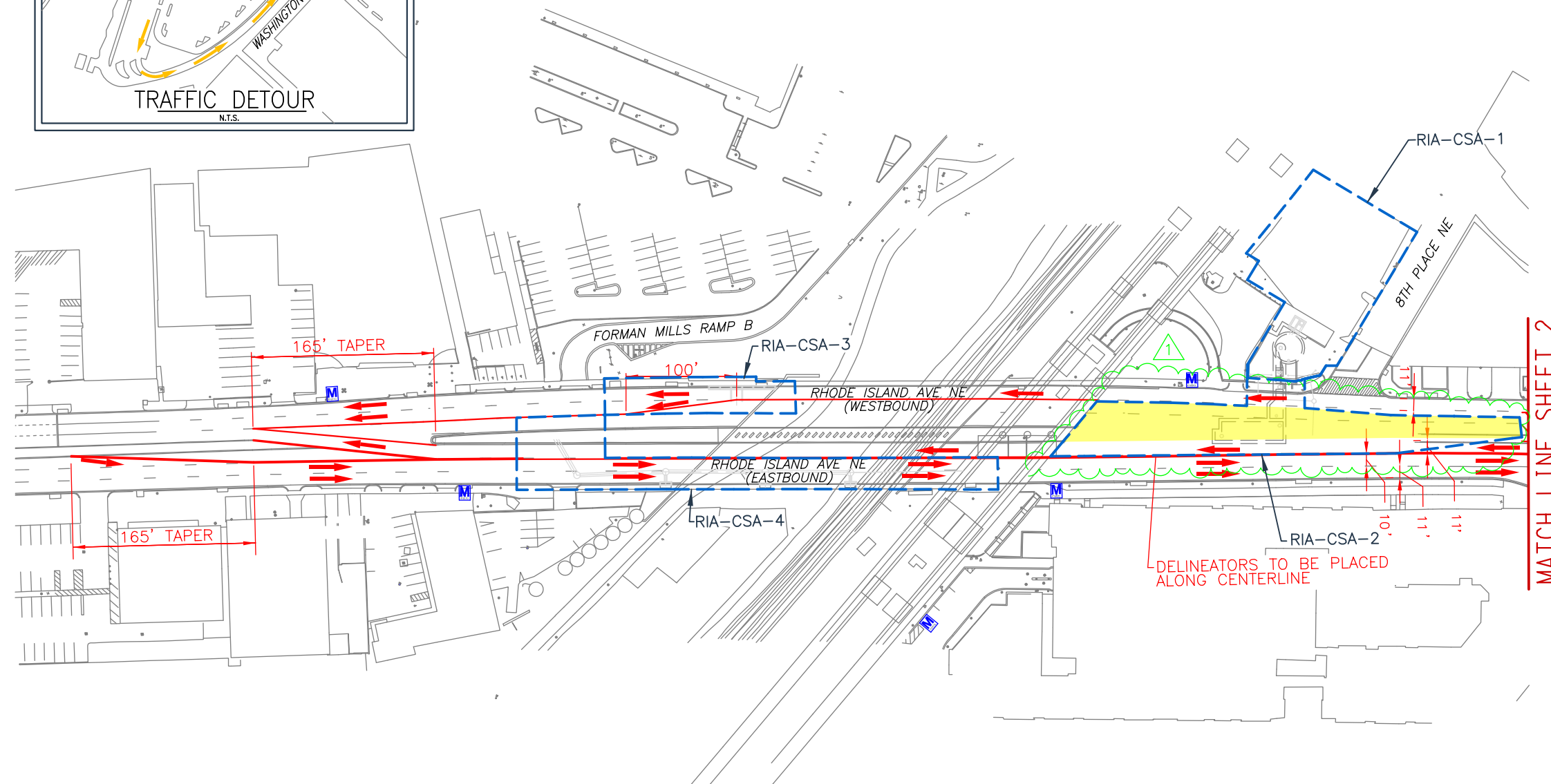
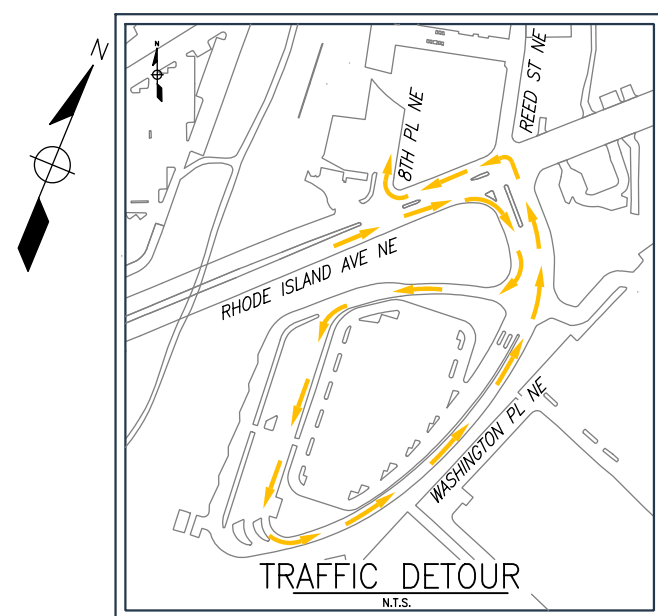
-  TRAFFIC DETOUR
-  PEDESTRIAN DETOUR
-  BIKE LANE
-  TRAVEL LANES
-  DASHED LANE MARKING
-  SOLID LANE MARKING
-  CSA
-  PHASE



EXISTING BUS STOP

CSA PACKAGE AMENDMENT
AUGUST 2017

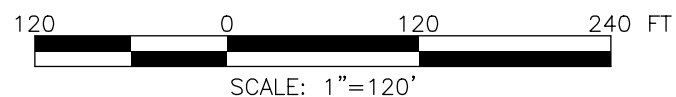
C:\BMD\101608_012_2015_2016_Division\Working Data\Division J Traffic Study\CADD\CSA TRAFFIC PHASING\RIA-RIH-Ph2_2D - Updated CSA Package Amendment.dgn
 Wednesday, August 02, 2017 AT 12:35 PM



NOTE:
 THESE CONCEPTUAL PHASING PLANS
 ILLUSTRATE POSSIBLE LAYOUTS FOR
 CONSTRUCTION. THE DESIGN BUILDER
 MAY USE AN ALTERNATE SITE ARRANGEMENT
 TO ACCOMMODATE THEIR CHOSEN
 CONSTRUCTION METHOD SUBJECT TO THE
 MANDATORY REQUIREMENTS OUTLINED IN
 THE PROJECT SPECIFICATIONS. FINAL
 MAINTENANCE OF TRAFFIC PLANS WILL BE
 SUBMITTED BY THE DESIGN BUILDER.











DISTRICT OF COLUMBIA
 WATER AND SEWER AUTHORITY
 5000 OVERLOOK AVENUE, SW
 WASHINGTON, DC 20032
 PHONE: 202-787-4460
 FAX: 202-787-4478




DC CLEAN RIVERS PROJECT
 ANACOSTIA RIVER PROJECTS - DIVISION J
 NORTHEAST BOUNDARY TUNNEL
 RHODE ISLAND AVE SITE - PHASE 2
 CONSTRUCT DIVERSION CHAMBER
 DATE: AUGUST 2017

LEGEND

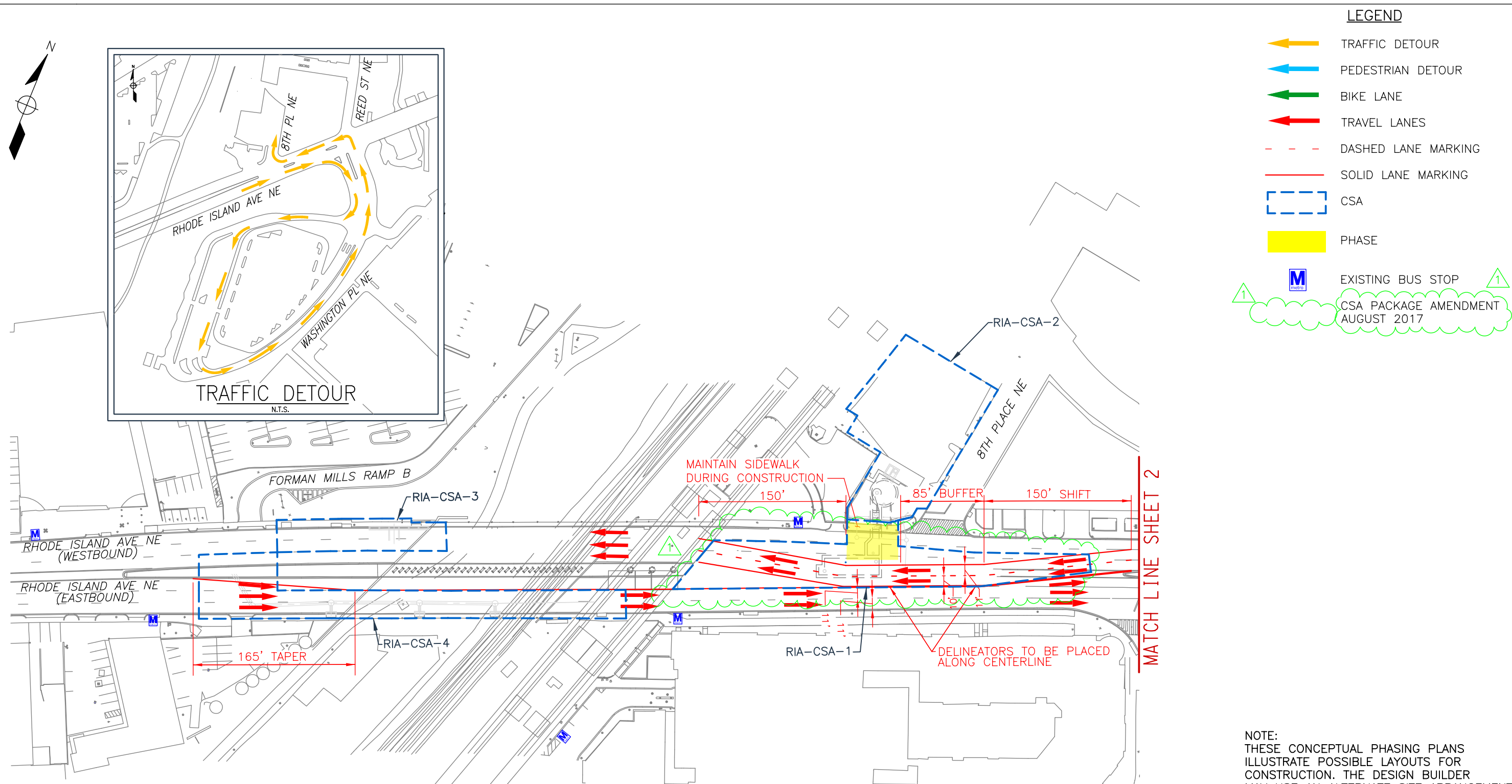
-  TRAFFIC DETOUR
-  PEDESTRIAN DETOUR
-  BIKE LANE
-  TRAVEL LANES
-  DASHED LANE MARKING
-  SOLID LANE MARKING
-  CSA
-  PHASE



EXISTING BUS STOP



CSA PACKAGE AMENDMENT
AUGUST 2017



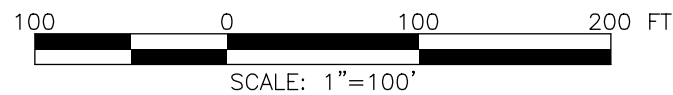
MATCH LINE SHEET 2

NOTE:
THESE CONCEPTUAL PHASING PLANS ILLUSTRATE POSSIBLE LAYOUTS FOR CONSTRUCTION. THE DESIGN BUILDER MAY USE AN ALTERNATE SITE ARRANGEMENT TO ACCOMMODATE THEIR CHOSEN CONSTRUCTION METHOD SUBJECT TO THE MANDATORY REQUIREMENTS OUTLINED IN THE PROJECT SPECIFICATIONS. FINAL MAINTENANCE OF TRAFFIC PLANS WILL BE SUBMITTED BY THE DESIGN BUILDER.

C:\BMD\101608_012_2015_2016_Division\Working Data\Division J Traffic Study\CADD\CSA TRAFFIC PHASING\RIA-RIA-PH4_2D - Updated CSA.dgn
Wednesday, August 02, 2017 AT 12:58 PM











DISTRICT OF COLUMBIA
WATER AND SEWER AUTHORITY
5000 OVERLOOK AVENUE, SW
WASHINGTON, DC 20032
PHONE: 202-787-4460
FAX: 202-787-4478





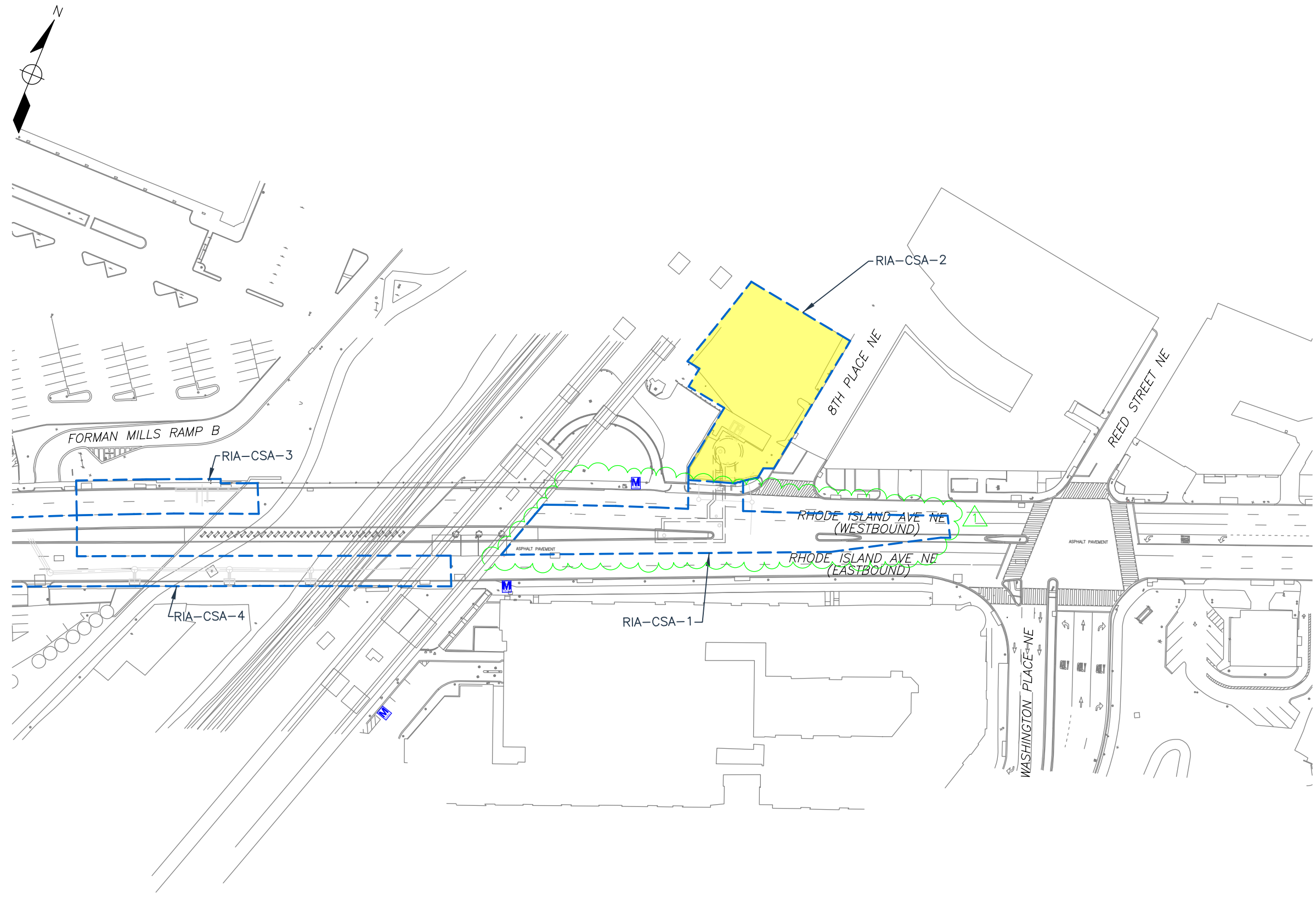
DC CLEAN RIVERS PROJECT
ANACOSTIA RIVER PROJECTS - DIVISION J
NORTHEAST BOUNDARY TUNNEL
RHODE ISLAND AVE SITE - PHASE 3
CONSTRUCT APPROACH CHANNEL
DATE: AUGUST 2017

SHEET 5 OF 11

LEGEND


-  TRAFFIC DETOUR
-  PEDESTRIAN DETOUR
-  BIKE LANE
-  TRAVEL LANES
-  DASHED LANE MARKING
-  SOLID LANE MARKING
-  CSA
-  PHASE

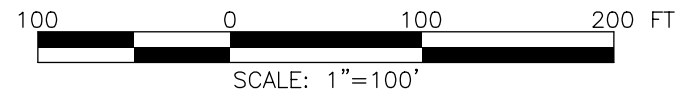
 EXISTING BUS STOP
 CSA PACKAGE AMENDMENT
 AUGUST 2017



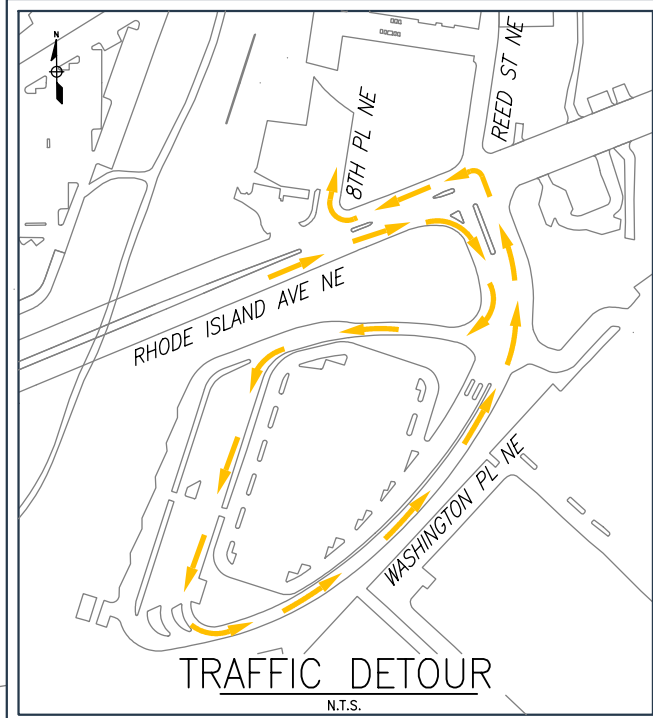
NOTE:
 THESE CONCEPTUAL PHASING PLANS ILLUSTRATE POSSIBLE LAYOUTS FOR CONSTRUCTION. THE DESIGN BUILDER MAY USE AN ALTERNATE SITE ARRANGEMENT TO ACCOMMODATE THEIR CHOSEN CONSTRUCTION METHOD SUBJECT TO THE MANDATORY REQUIREMENTS OUTLINED IN THE PROJECT SPECIFICATIONS. FINAL MAINTENANCE OF TRAFFIC PLANS WILL BE SUBMITTED BY THE DESIGN BUILDER.

C:\BMD\101608_012_2015_2016_Division\Working Data\Division J Traffic Study\CADD\CSA TRAFFIC PHASING\RIA-RIA-PHS_2D.dgn
 Monday, August 07, 2017, 11:08:53 AM












DISTRICT OF COLUMBIA
WATER AND SEWER AUTHORITY
 5000 OVERLOOK AVENUE, SW
 WASHINGTON, DC 20032
 PHONE: 202-787-4460
 FAX: 202-787-4478

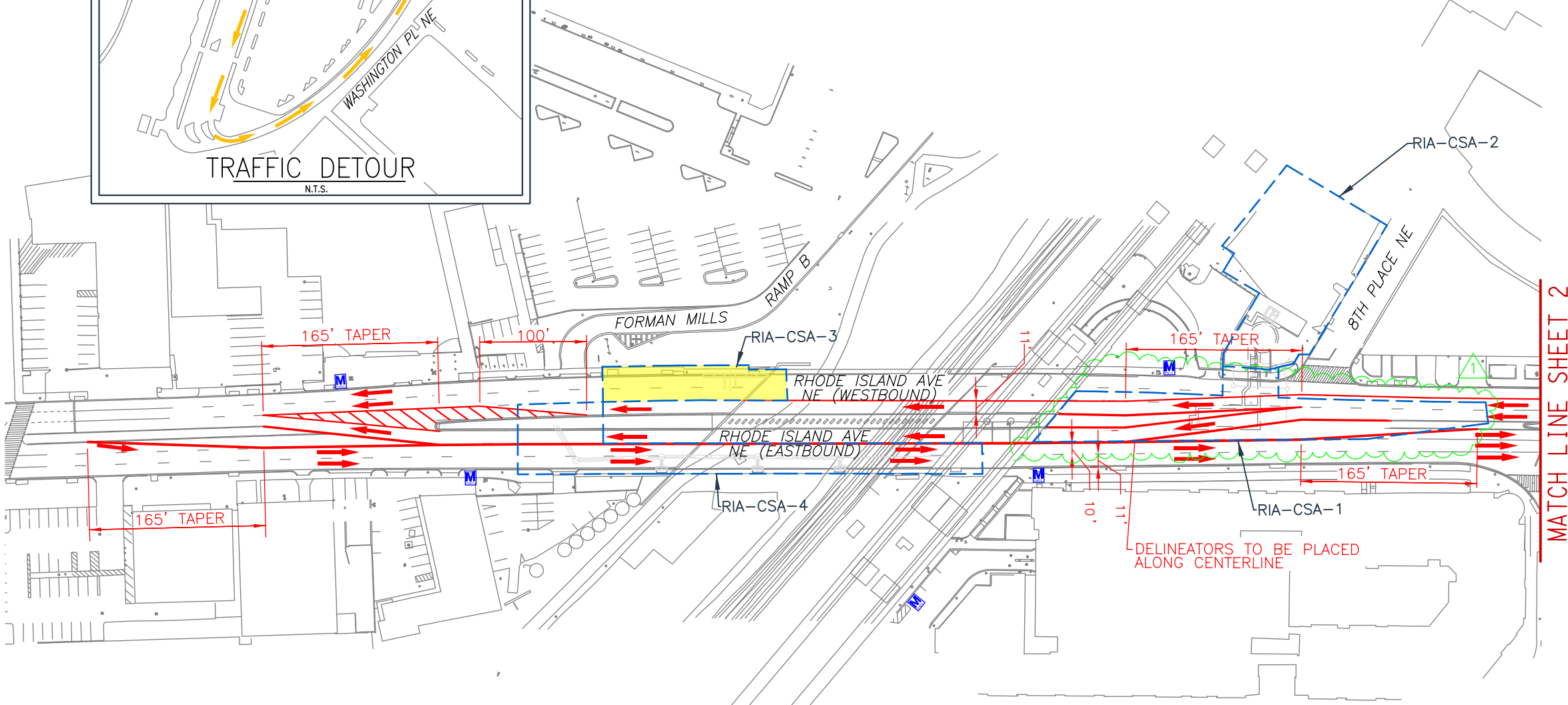


DC CLEAN RIVERS PROJECT
 ANACOSTIA RIVER PROJECTS - DIVISION J
 NORTHEAST BOUNDARY TUNNEL
RHODE ISLAND AVE SITE - PHASE 4
CONSTRUCT DROP SHAFT
 DATE: AUGUST 2017



LEGEND

-  TRAFFIC DETOUR
-  PEDESTRIAN DETOUR
-  BIKE LANE
-  TRAVEL LANES
-  DASHED LANE MARKING
-  SOLID LANE MARKING
-  CSA
-  PHASE
-  EXISTING BUS STOP
-  CSA PACKAGE AMENDMENT AUGUST 2017

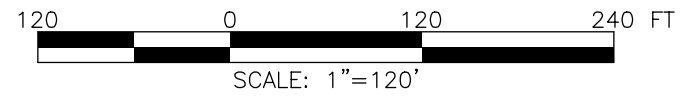


MATCH LINE SHEET 2

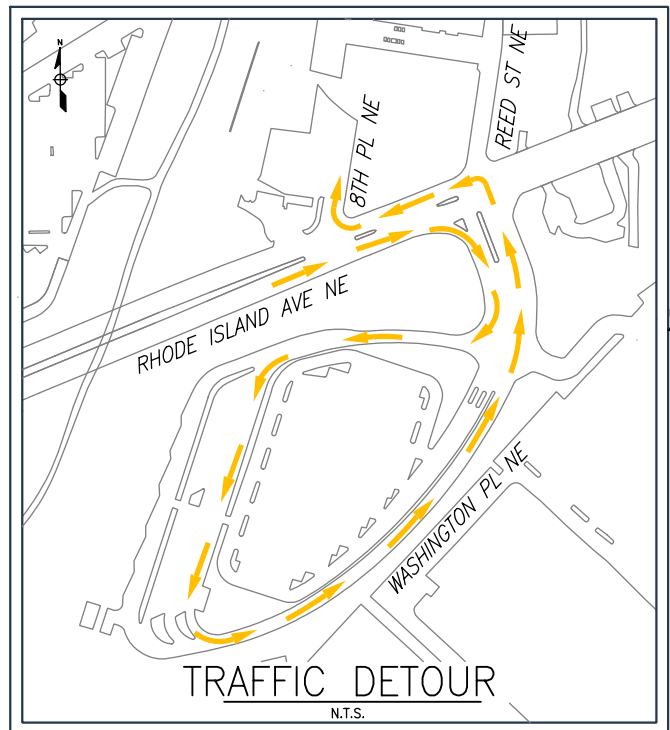
NOTE:
 THESE CONCEPTUAL PHASING PLANS ILLUSTRATE POSSIBLE LAYOUTS FOR CONSTRUCTION. THE DESIGN BUILDER MAY USE AN ALTERNATE SITE ARRANGEMENT TO ACCOMMODATE THEIR CHOSEN CONSTRUCTION METHOD SUBJECT TO THE MANDATORY REQUIREMENTS OUTLINED IN THE PROJECT SPECIFICATIONS. FINAL MAINTENANCE OF TRAFFIC PLANS WILL BE SUBMITTED BY THE DESIGN BUILDER.

C:\BMD\101608_012_2015_2016_Division\Working Data\Division J Traffic Study\CADD\CSA TRAFFIC PHASING\RIA-RI4-PH6_2D.dgn
 Monday, August 07, 2017 11:08:13 AM

dc clean RIVERS PROJECT
 DISTRICT OF COLUMBIA
 WATER AND SEWER AUTHORITY
 5000 OVERLOOK AVENUE, SW
 WASHINGTON, DC 20032
 PHONE: 202-787-4460
 FAX: 202-787-4478

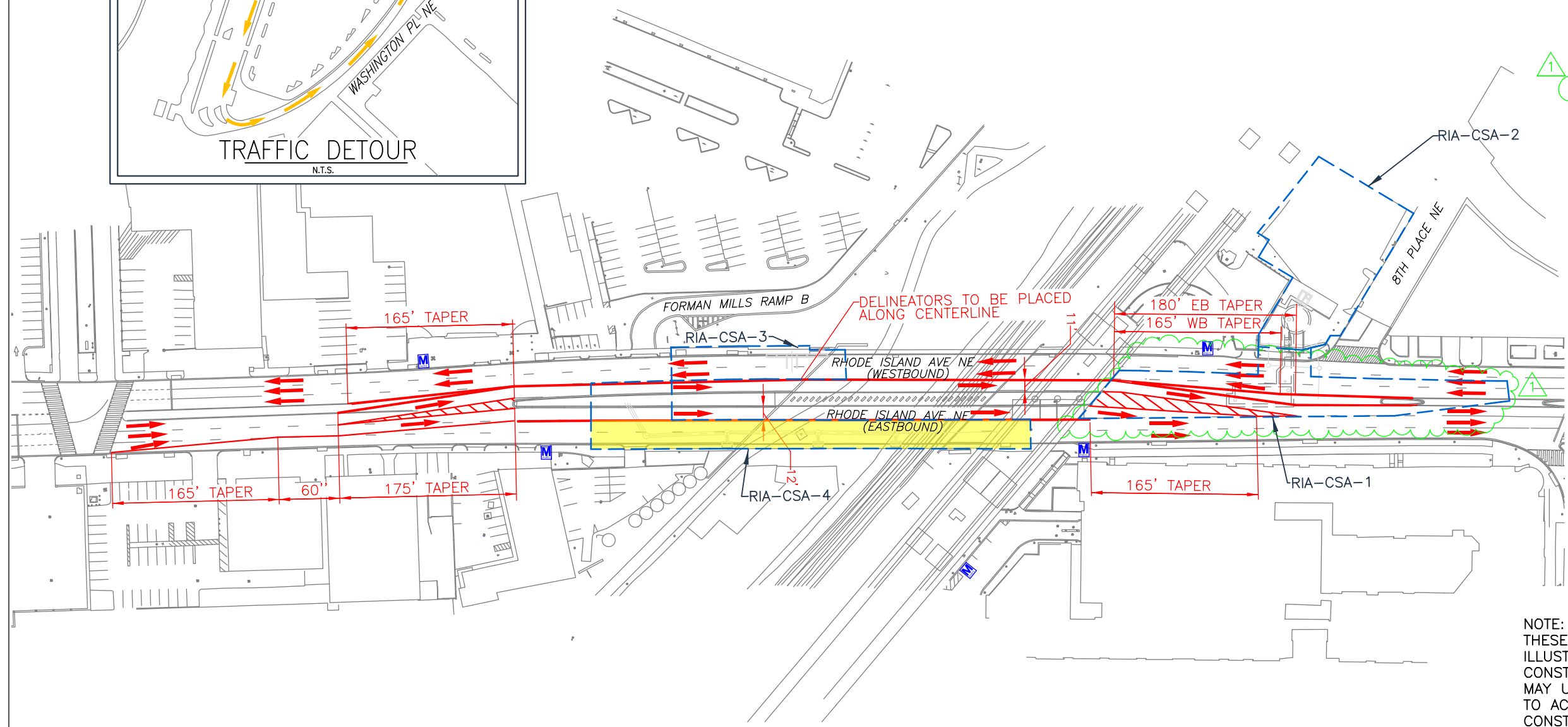


DC CLEAN RIVERS PROJECT
 ANACOSTIA RIVER PROJECTS - DIVISION J
 NORTHEAST BOUNDARY TUNNEL
 RHODE ISLAND AVE SITE - PHASE 5
 CONSTRUCT INLET
 DATE: AUGUST 2017 SHEET 8 OF 11



LEGEND


- TRAFFIC DETOUR
- PEDESTRIAN DETOUR
- BIKE LANE
- TRAVEL LANES
- DASHED LANE MARKING
- SOLID LANE MARKING
- CSA
- PHASE
- EXISTING BUS STOP
- CSA PACKAGE AMENDMENT AUGUST 2017

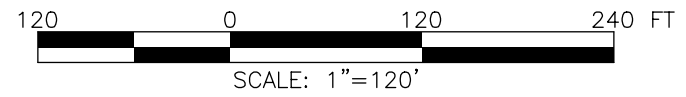


DELINEATORS TO BE PLACED ALONG CENTERLINE

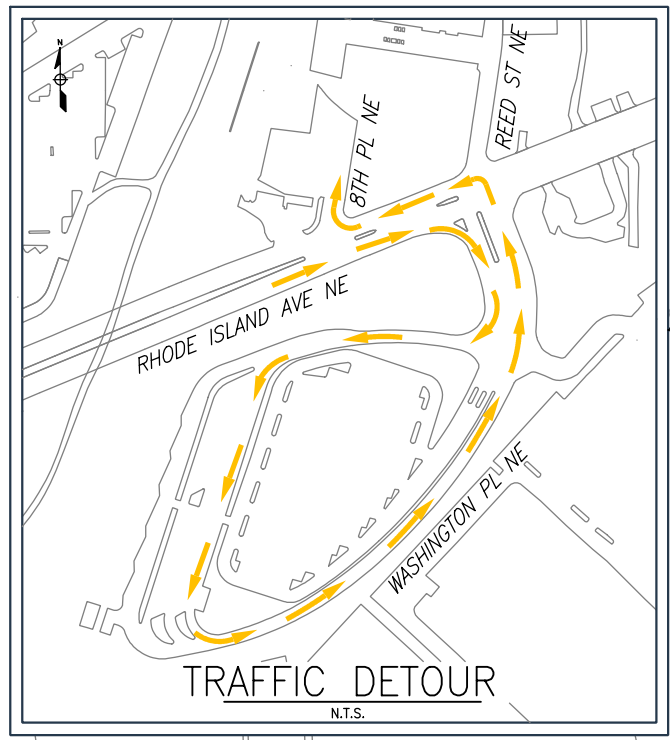
NOTE:
 THESE CONCEPTUAL PHASING PLANS ILLUSTRATE POSSIBLE LAYOUTS FOR CONSTRUCTION. THE DESIGN BUILDER MAY USE AN ALTERNATE SITE ARRANGEMENT TO ACCOMMODATE THEIR CHOSEN CONSTRUCTION METHOD SUBJECT TO THE MANDATORY REQUIREMENTS OUTLINED IN THE PROJECT SPECIFICATIONS. FINAL MAINTENANCE OF TRAFFIC PLANS WILL BE SUBMITTED BY THE DESIGN BUILDER.

C:\BMD\101608_012_2015_2016_Division\Working Data\Division J Traffic Study\CADD\CSA TRAFFIC PHASING\RIA-RI4-PH7_2D.dgn
 Monday, August 07, 2017, 11:08:16 AM


**DISTRICT OF COLUMBIA
 WATER AND SEWER AUTHORITY**
 5000 OVERLOOK AVENUE, SW
 WASHINGTON, DC 20032
 PHONE: 202-787-4460
 FAX: 202-787-4478



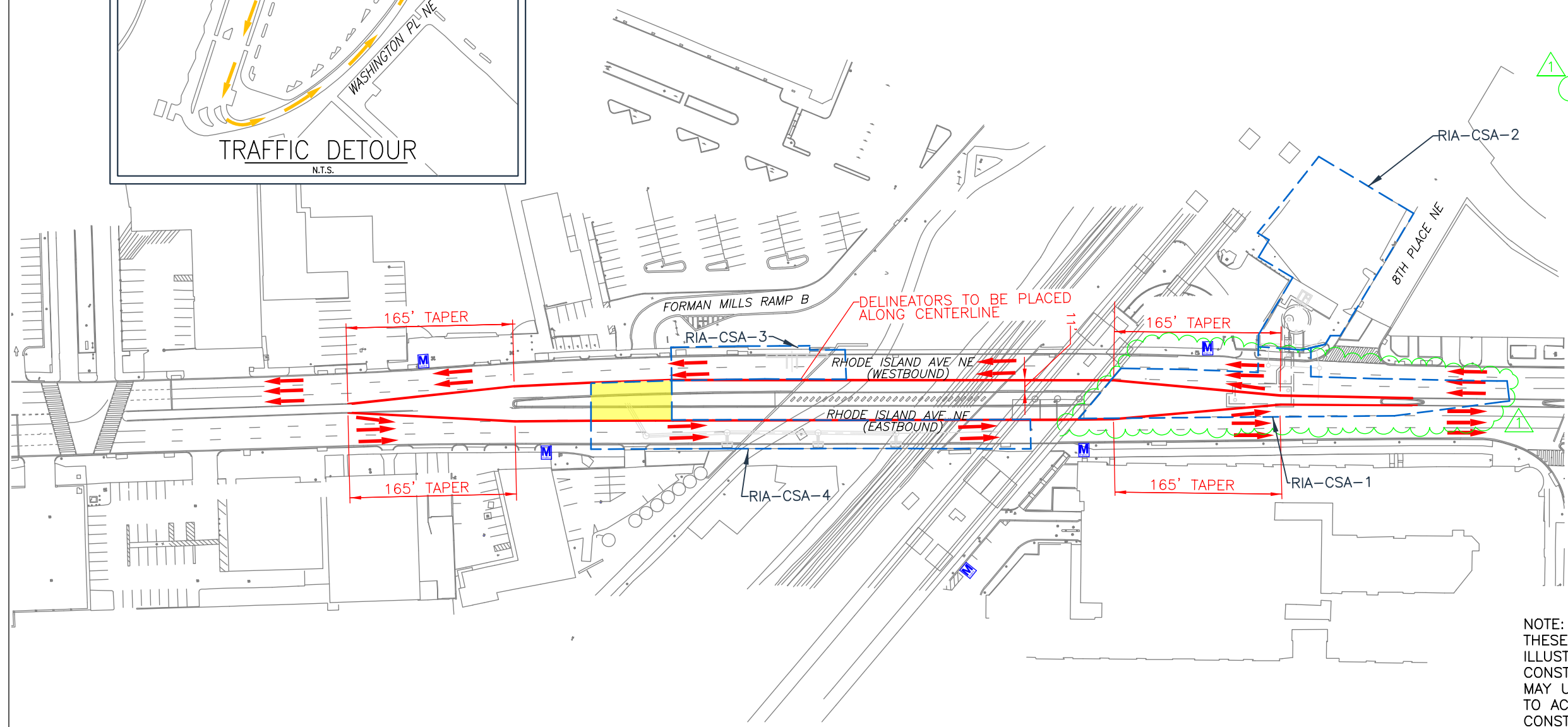
DC CLEAN RIVERS PROJECT
 ANACOSTIA RIVER PROJECTS - DIVISION J
 NORTHEAST BOUNDARY TUNNEL
**RHODE ISLAND AVE SITE - PHASE 6
 CONSTRUCT INLET**
 DATE: AUGUST 2017 SHEET 10 OF 11



LEGEND


- TRAFFIC DETOUR
- PEDESTRIAN DETOUR
- BIKE LANE
- TRAVEL LANES
- DASHED LANE MARKING
- SOLID LANE MARKING
- CSA
- PHASE
- EXISTING BUS STOP

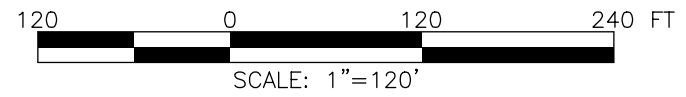
CSA PACKAGE AMENDMENT AUGUST 2017



NOTE:
 THESE CONCEPTUAL PHASING PLANS ILLUSTRATE POSSIBLE LAYOUTS FOR CONSTRUCTION. THE DESIGN BUILDER MAY USE AN ALTERNATE SITE ARRANGEMENT TO ACCOMMODATE THEIR CHOSEN CONSTRUCTION METHOD SUBJECT TO THE MANDATORY REQUIREMENTS OUTLINED IN THE PROJECT SPECIFICATIONS. FINAL MAINTENANCE OF TRAFFIC PLANS WILL BE SUBMITTED BY THE DESIGN BUILDER.

C:\BMD\101608_012_2015_2016_Division\Working Data\Division J Traffic Study\CADD\CSA TRAFFIC PHASING\RIA-RIH-PH8_2D.dgn
 Monday, August 07, 2017, 11:08:20 AM


DISTRICT OF COLUMBIA WATER AND SEWER AUTHORITY
 5000 OVERLOOK AVENUE, SW
 WASHINGTON, DC 20032
 PHONE: 202-787-4460
 FAX: 202-787-4478



DC CLEAN RIVERS PROJECT
 ANACOSTIA RIVER PROJECTS - DIVISION J
 NORTHEAST BOUNDARY TUNNEL
RHODE ISLAND AVE SITE - PHASE 7
CONSTRUCT INLET
 DATE: AUGUST 2017 SHEET 11 OF 11