










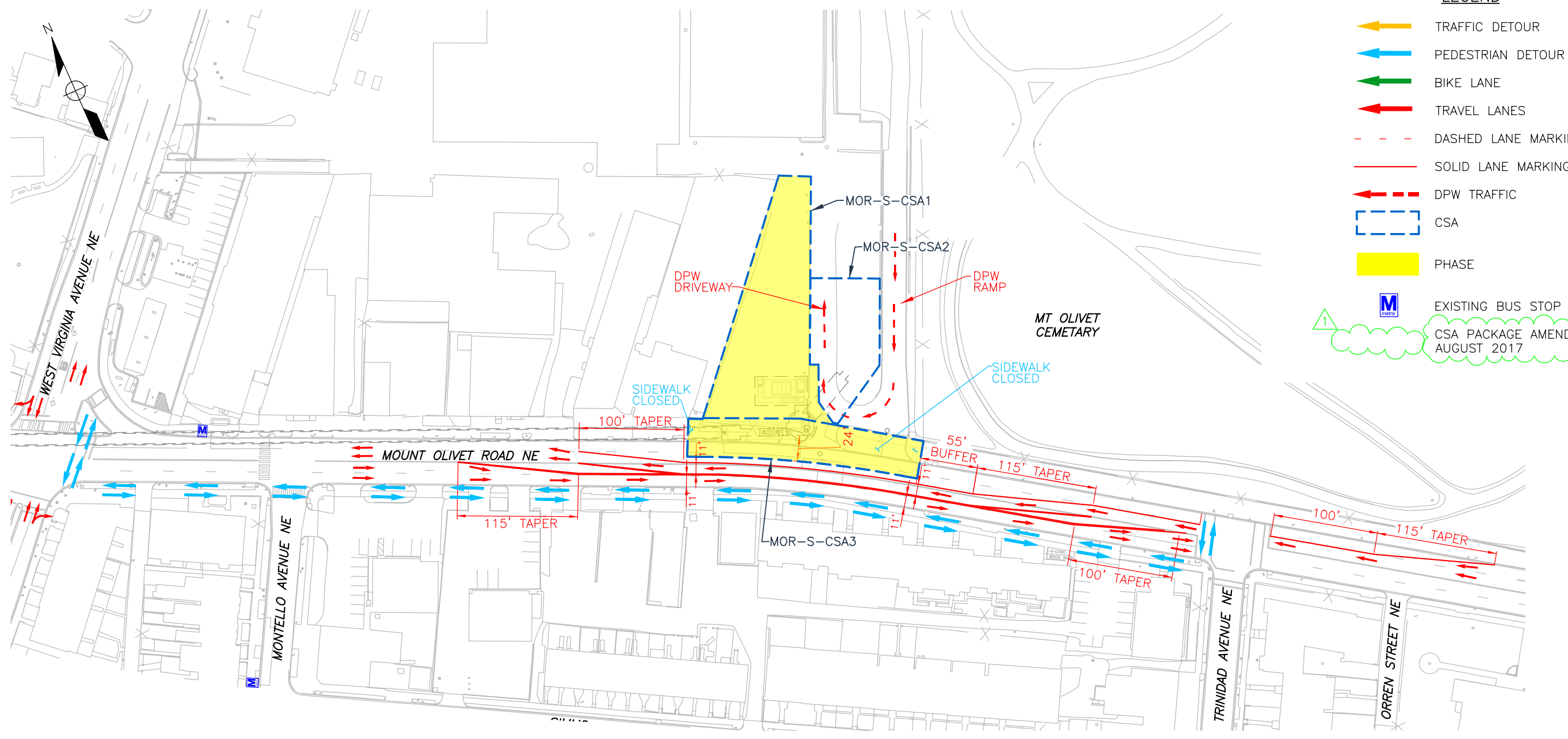



LEGEND

-  TRAFFIC DETOUR
-  PEDESTRIAN DETOUR
-  BIKE LANE
-  TRAVEL LANES
-  DASHED LANE MARKING
-  SOLID LANE MARKING
-  DPW TRAFFIC
-  CSA
-  PHASE
-  EXISTING BUS STOP
-  CSA PACKAGE AMENDMENT AUGUST 2017

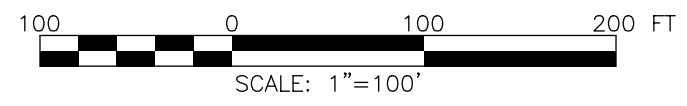


NOTE:
 THESE CONCEPTUAL PHASING PLANS ILLUSTRATE POSSIBLE LAYOUTS FOR CONSTRUCTION. THE DESIGN BUILDER MAY USE AN ALTERNATE SITE ARRANGEMENT TO ACCOMMODATE THEIR CHOSEN CONSTRUCTION METHOD SUBJECT TO THE MANDATORY REQUIREMENTS OUTLINED IN THE PROJECT SPECIFICATIONS. FINAL MAINTENANCE OF TRAFFIC PLANS WILL BE SUBMITTED BY THE DESIGN BUILDER.

C:\BMD\101608_012_2015_2016_Division\Working Data\Division J Traffic Study\CADD\CSA TRAFFIC PHASING\MOR-PH1-DPW_2D.dgn
 Monday, July 24, 2017, AT 01:34 PM



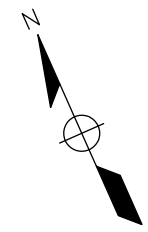
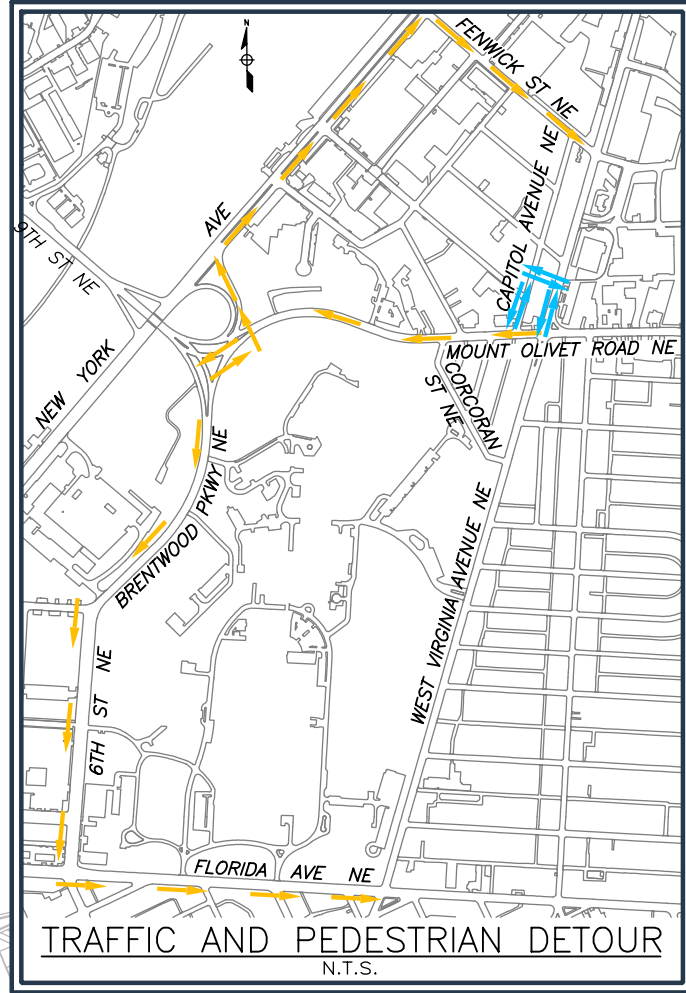
DISTRICT OF COLUMBIA
 WATER AND SEWER AUTHORITY
 5000 OVERLOOK AVENUE, SW
 WASHINGTON, DC 20032
 PHONE: 202-787-4460
 FAX: 202-787-4478



DC CLEAN RIVERS PROJECT
 ANACOSTIA RIVER PROJECTS - DIVISION J
 NORTHEAST BOUNDARY TUNNEL
 MOUNT OLIVET ROAD SITE - PHASE 1
 CONSTRUCT SHAFT

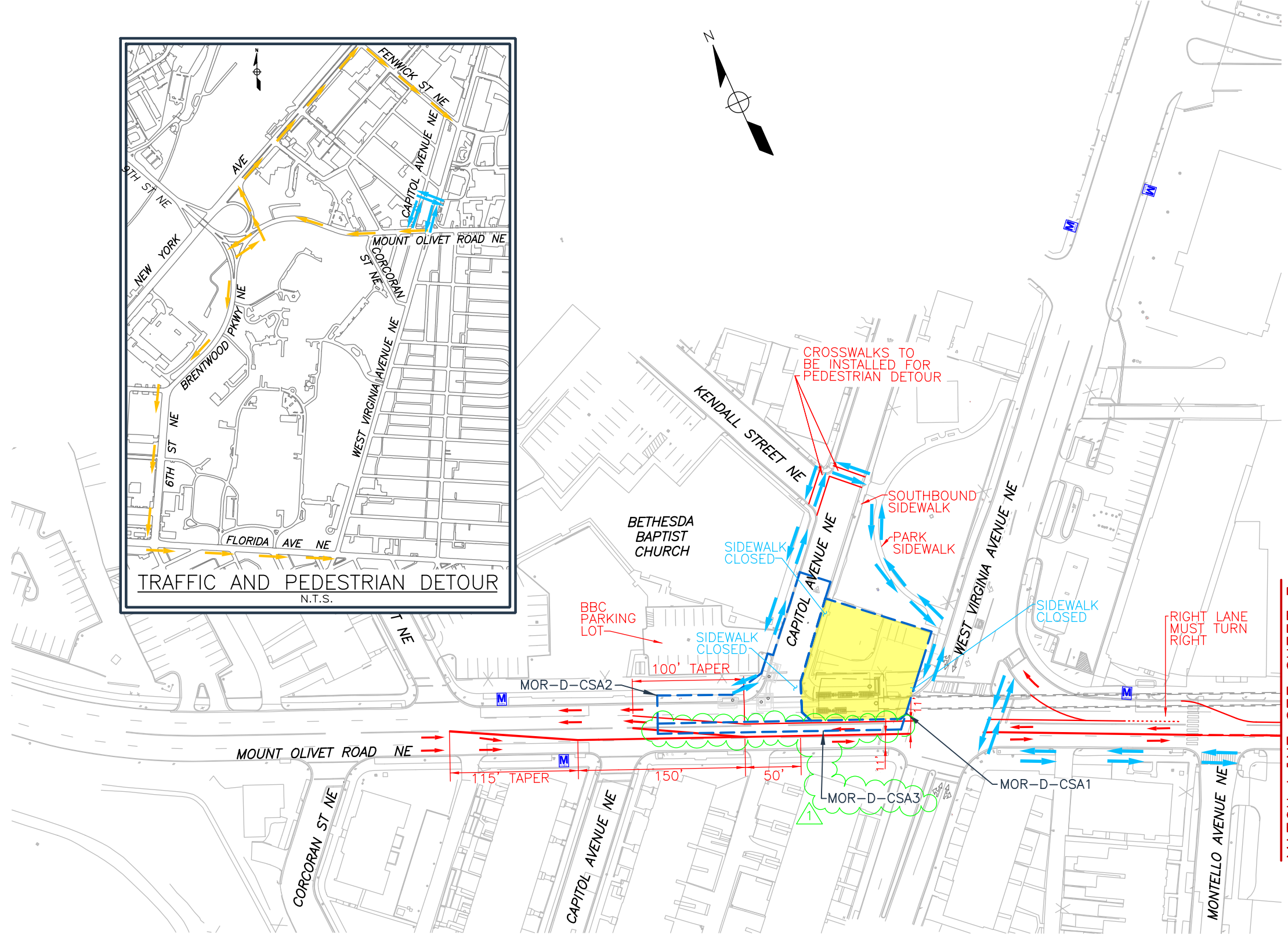
DATE: AUGUST 2017 SHEET 1 OF 5

C:\BMD\101608_012_2015_2016_Division\Working Data\Division J Traffic Study\CADD\CSA TRAFFIC PHASING\MOR-PH1-BBC_2D.dgn
 Monday, July 24, 2017, AT 01:37 PM



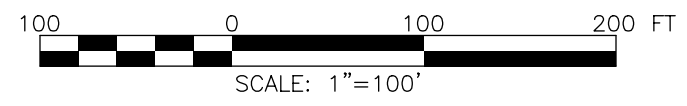
LEGEND

- TRAFFIC DETOUR
- PEDESTRIAN DETOUR
- BIKE LANE
- TRAVEL LANES
- DASHED LANE MARKING
- SOLID LANE MARKING
- DPW TRAFFIC
- CSA
- PHASE
- EXISTING BUS STOP
- CSA PACKAGE AMENDMENT AUGUST 2017



NOTE:
 THESE CONCEPTUAL PHASING PLANS ILLUSTRATE POSSIBLE LAYOUTS FOR CONSTRUCTION. THE DESIGN BUILDER MAY USE AN ALTERNATE SITE ARRANGEMENT TO ACCOMMODATE THEIR CHOSEN CONSTRUCTION METHOD SUBJECT TO THE MANDATORY REQUIREMENTS OUTLINED IN THE PROJECT SPECIFICATIONS. FINAL MAINTENANCE OF TRAFFIC PLANS WILL BE SUBMITTED BY THE DESIGN BUILDER.












DISTRICT OF COLUMBIA
 WATER AND SEWER AUTHORITY
 5000 OVERLOOK AVENUE, SW
 WASHINGTON, DC 20032
 PHONE: 202-787-4460
 FAX: 202-787-4478

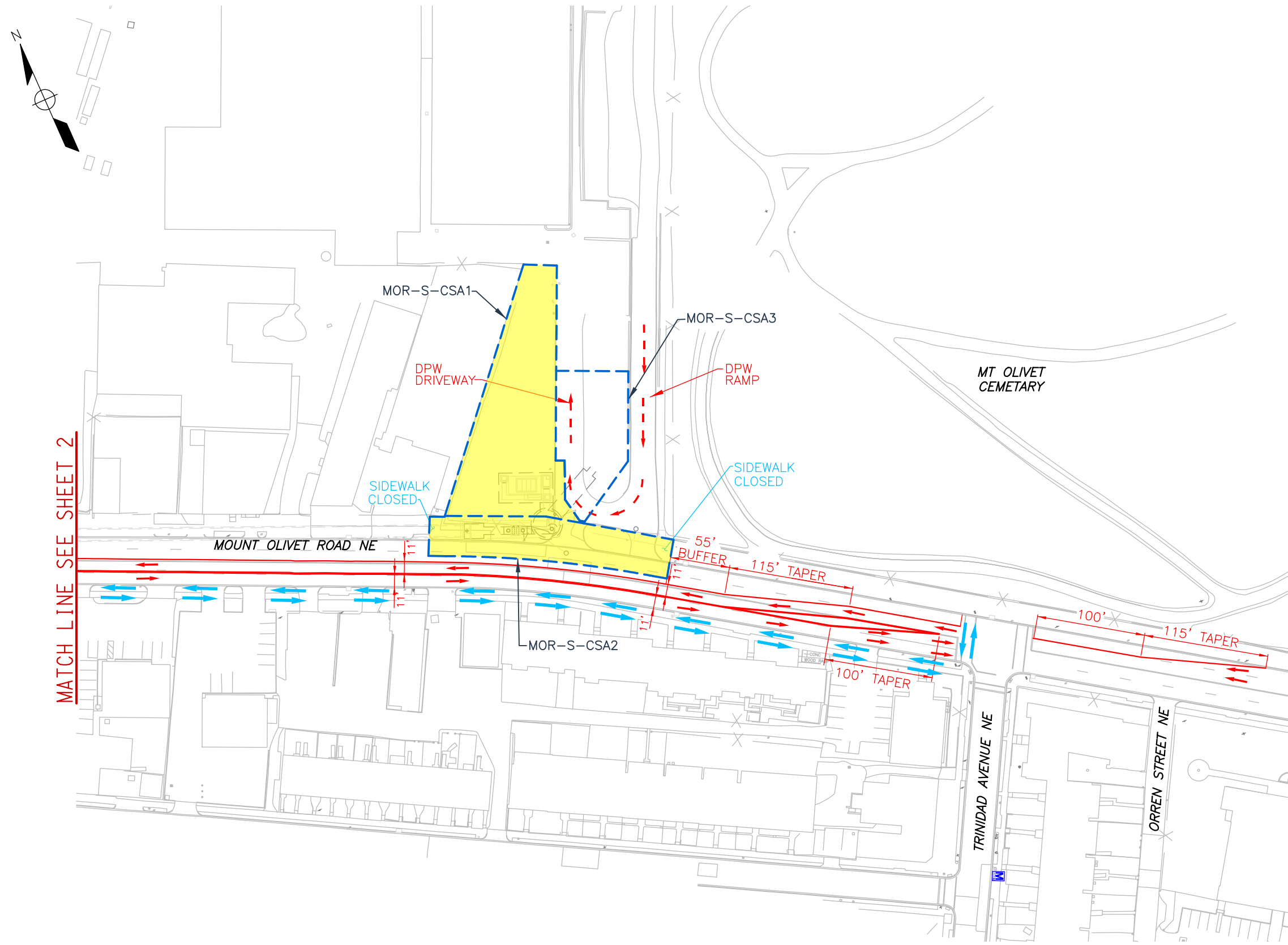


DC CLEAN RIVERS PROJECT
 ANACOSTIA RIVER PROJECTS – DIVISION J
 NORTHEAST BOUNDARY TUNNEL
 MOUNT OLIVET ROAD SITE – PHASE 2
 CONSTRUCT DIVERSION CHAMBER

DATE: AUGUST 2017 SHEET 2 OF 5


LEGEND

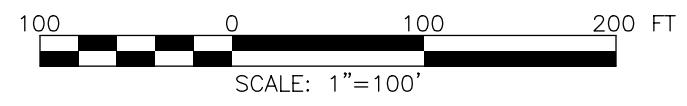
-  TRAFFIC DETOUR
-  PEDESTRIAN DETOUR
-  BIKE LANE
-  TRAVEL LANES
-  DASHED LANE MARKING
-  SOLID LANE MARKING
-  DPW TRAFFIC
-  CSA
-  PHASE
-  EXISTING BUS STOP
-  CSA PACKAGE AMENDMENT AUGUST 2017



- NOTES:**
1. THESE CONCEPTUAL PHASING PLANS ILLUSTRATE POSSIBLE LAYOUTS FOR CONSTRUCTION. THE DESIGN BUILDER MAY USE AN ALTERNATE SITE ARRANGEMENT TO ACCOMMODATE THEIR CHOSEN CONSTRUCTION METHOD SUBJECT TO THE MANDATORY REQUIREMENTS OUTLINED IN THE PROJECT SPECIFICATIONS. FINAL MAINTENANCE OF TRAFFIC PLANS WILL BE SUBMITTED BY THE DESIGN BUILDER.
 2. PHASING SHOWN CONCURRENT WITH DIVERSION CHAMBER CONSTRUCTION.

C:\BMD\101608_012_2015_2016_Division\Working Data\Division J Traffic Study\CADD\CSA TRAFFIC PHASING\MOR\MOR-PH2-DPW_2D.dgn
 Wednesday, July 26, 2017, At 12:14 PM

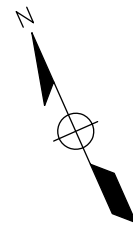
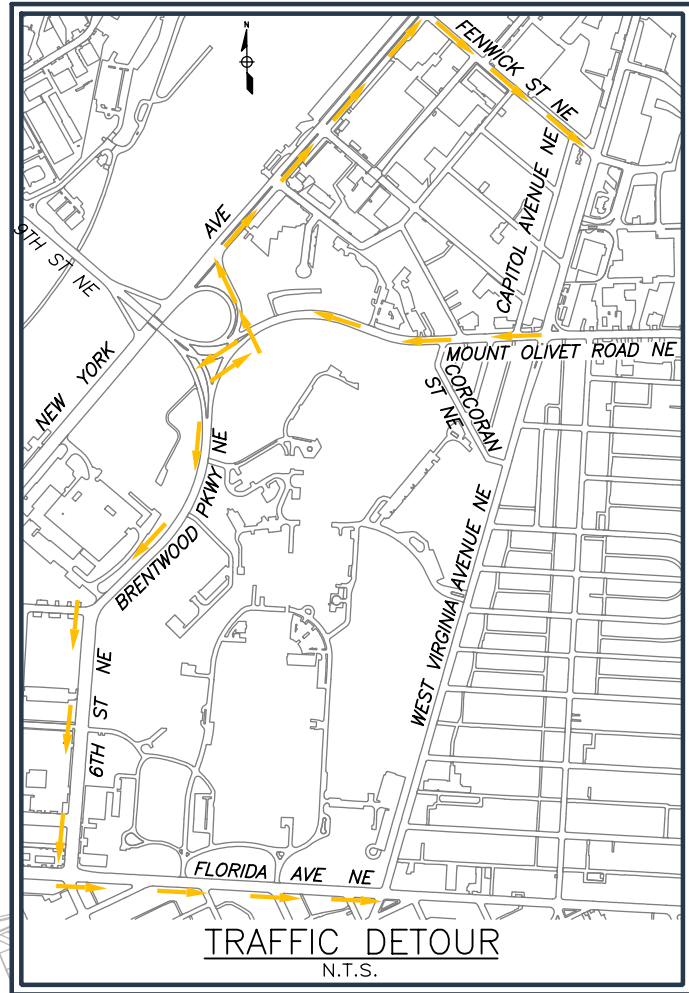

DISTRICT OF COLUMBIA
WATER AND SEWER AUTHORITY
 5000 OVERLOOK AVENUE, SW
 WASHINGTON, DC 20032
 PHONE: 202-787-4460
 FAX: 202-787-4478



DC CLEAN RIVERS PROJECT
 ANACOSTIA RIVER PROJECTS – DIVISION J
 NORTHEAST BOUNDARY TUNNEL
MOUNT OLIVET ROAD SITE – PHASE 2
ALTERNATIVE TO CONSTRUCT SHAFT

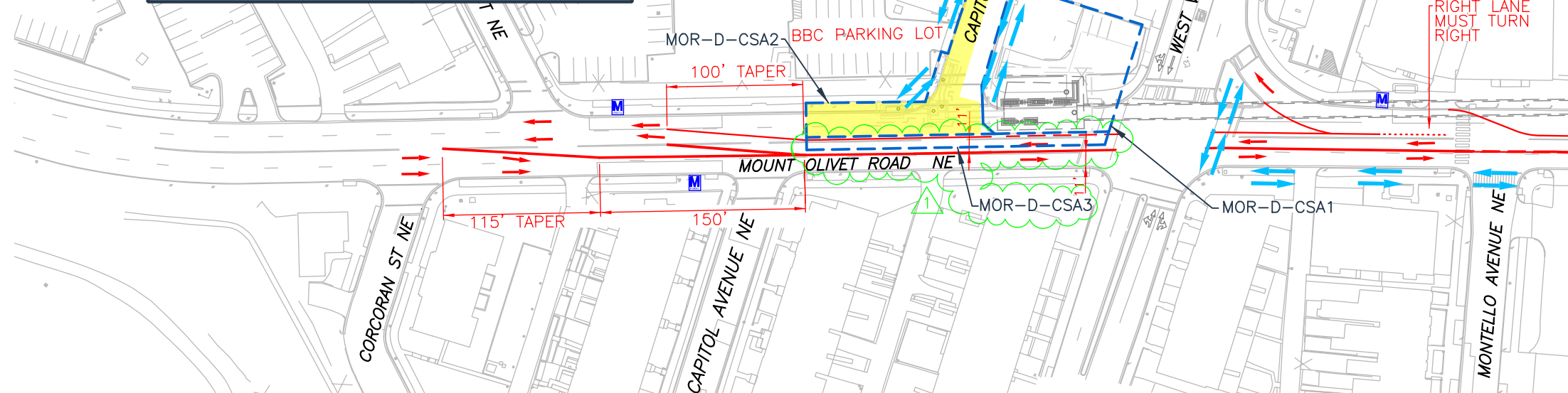
DATE: AUGUST 2017 SHEET 3 OF 5

C:\BMD\101608_012_2015_2016_Division\Working Data\Division J Traffic Study\CADD\CSA TRAFFIC PHASING\MOR-PH4-BBC_2D.dgn
 Monday, July 24, 2017, AT 02:37 PM



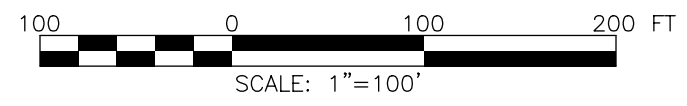
LEGEND

- TRAFFIC DETOUR
- PEDESTRIAN DETOUR
- BIKE LANE
- TRAVEL LANES
- DASHED LANE MARKING
- SOLID LANE MARKING
- DPW TRAFFIC
- CSA
- PHASE
- EXISTING BUS STOP
- CSA PACKAGE AMENDMENT AUGUST 2017



NOTE:
 THESE CONCEPTUAL PHASING PLANS ILLUSTRATE POSSIBLE LAYOUTS FOR CONSTRUCTION. THE DESIGN BUILDER MAY USE AN ALTERNATE SITE ARRANGEMENT TO ACCOMMODATE THEIR CHOSEN CONSTRUCTION METHOD SUBJECT TO THE MANDATORY REQUIREMENTS OUTLINED IN THE PROJECT SPECIFICATIONS. FINAL MAINTENANCE OF TRAFFIC PLANS WILL BE SUBMITTED BY THE DESIGN BUILDER.












DISTRICT OF COLUMBIA
 WATER AND SEWER AUTHORITY
 5000 OVERLOOK AVENUE, SW
 WASHINGTON, DC 20032
 PHONE: 202-787-4460
 FAX: 202-787-4478

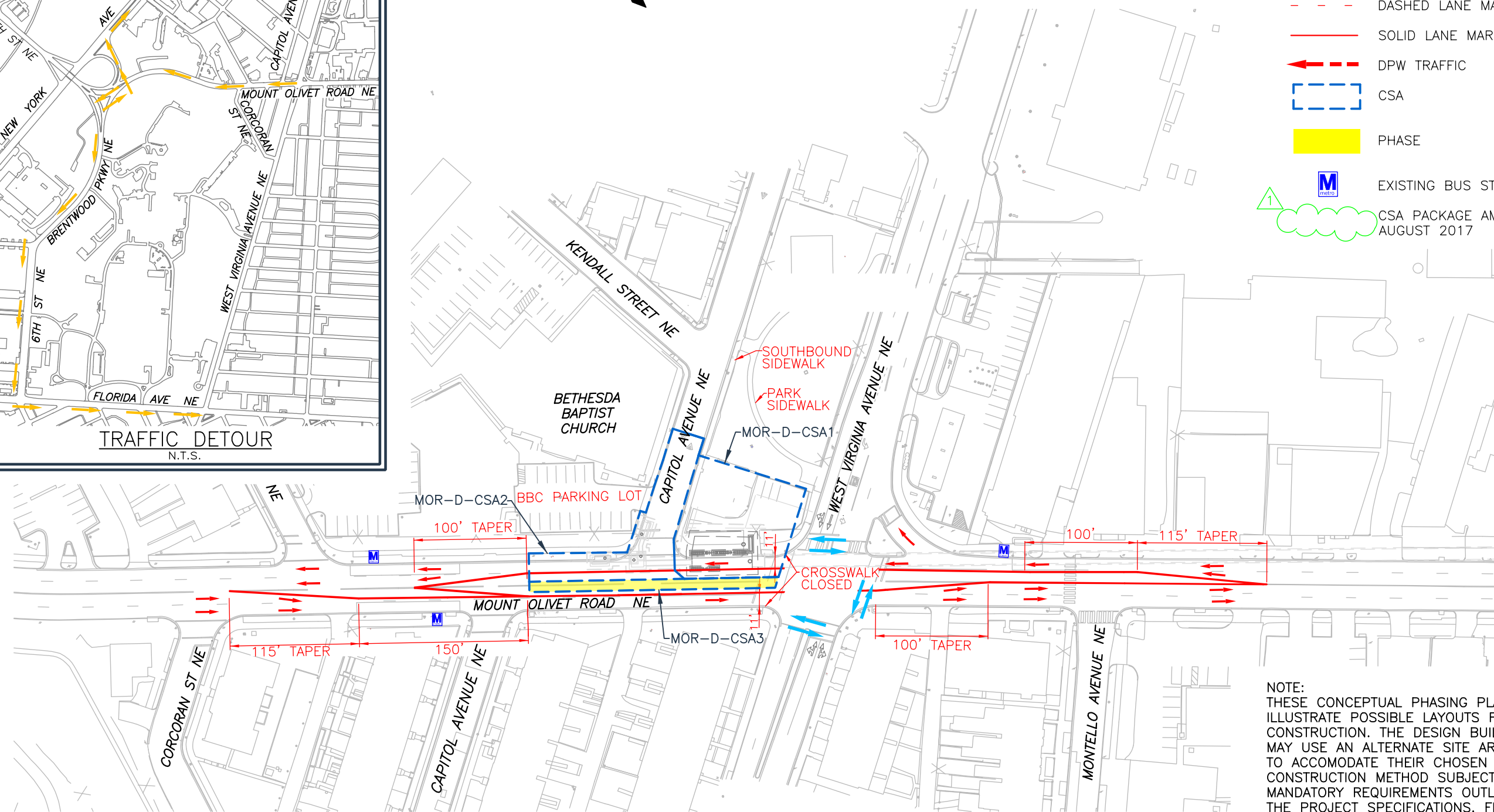
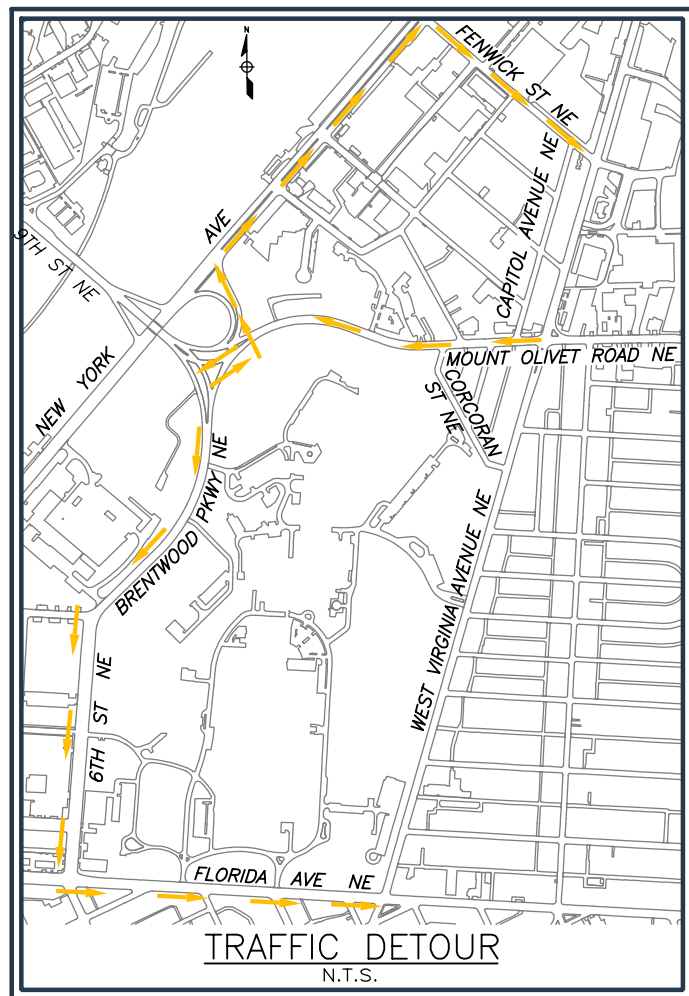


DC CLEAN RIVERS PROJECT
 ANACOSTIA RIVER PROJECTS – DIVISION J
 NORTHEAST BOUNDARY TUNNEL
 MOUNT OLIVET ROAD SITE – PHASE 3
 INLET CONSTRUCTION

DATE: AUGUST 2017 SHEET 4 OF 5


LEGEND

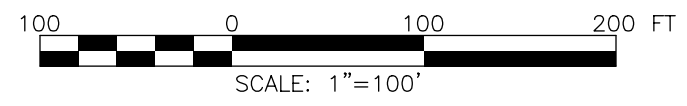
-  TRAFFIC DETOUR
-  PEDESTRIAN DETOUR
-  BIKE LANE
-  TRAVEL LANES
-  DASHED LANE MARKING
-  SOLID LANE MARKING
-  DPW TRAFFIC
-  CSA
-  PHASE
-  EXISTING BUS STOP
-  CSA PACKAGE AMENDMENT AUGUST 2017



NOTE:
 THESE CONCEPTUAL PHASING PLANS ILLUSTRATE POSSIBLE LAYOUTS FOR CONSTRUCTION. THE DESIGN BUILDER MAY USE AN ALTERNATE SITE ARRANGEMENT TO ACCOMMODATE THEIR CHOSEN CONSTRUCTION METHOD SUBJECT TO THE MANDATORY REQUIREMENTS OUTLINED IN THE PROJECT SPECIFICATIONS. FINAL MAINTENANCE OF TRAFFIC PLANS WILL BE SUBMITTED BY THE DESIGN BUILDER.

C:\BMD\107409-012_2015_2016-Division-Working-Draft\Divisop-1-Traffic_Sites\Layout\CSA_Traffic_Phasing\MOR-FH42-BBC-2017.dwg
 Wednesday, July 26, 2017, At 12:30 PM


 DISTRICT OF COLUMBIA
 WATER AND SEWER AUTHORITY
 5000 OVERLOOK AVENUE, SW
 WASHINGTON, DC 20032
 PHONE: 202-787-4460
 FAX: 202-787-4478



DC CLEAN RIVERS PROJECT
 ANACOSTIA RIVER PROJECTS – DIVISION J
 NORTHEAST BOUNDARY TUNNEL
 MOUNT OLIVET ROAD SITE – PHASE 4
 CENTER LANE CLOSURE
 DATE: AUGUST 2017 | SHEET 5 OF 5